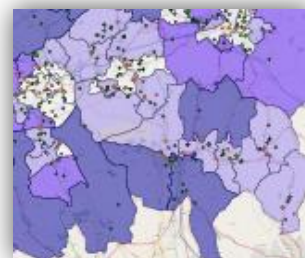


Putting Sport on the Map

We can produce a variety of sports maps illustrating sporting facilities and participation levels for a very reasonable price. Examples of the types of maps that we can provide include:

- Sport Clubs and Participation Levels
- Sport Facilities and Participation Levels
- Schools and Clubs within a 1 Mile Radius
- Sport Facilities, Clubs and Participation Levels
- Dominant Sporting Segments by MSOA



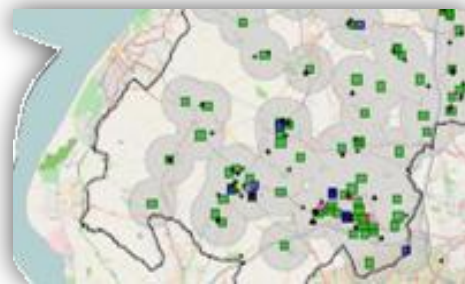
We are happy to include other data to produce maps that are specific to your needs and particular situations. All aspects of the maps can be tailored to suit your standards and preferences.

We use Sport England Active Places data and can keep costs down by using open source base mapping for the background.

Maps can be produced in a variety of formats, including PDF documents that can be accessed by anybody; maps can be 'cut and pasted' for use in reports in Word or PowerPoint. We also support standard GIS formats such as MapInfo or ArcGIS. We can host your maps on our website for access and distribution to your users and partners.

Maps can present complex data in an intuitive and easily understood way. Examples of sports maps are available online at:

<http://www.spatialconsultants.com/lsp-maps>



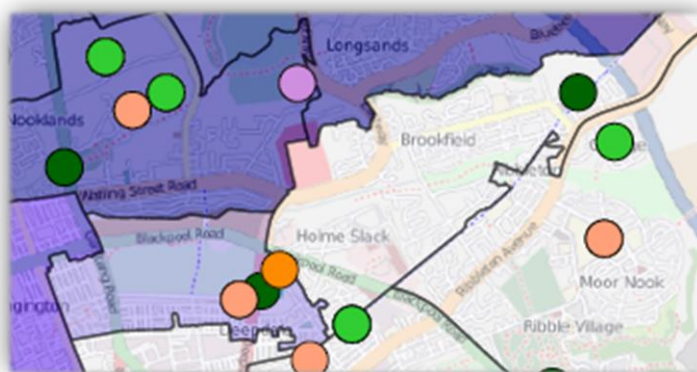
Testimonial from Lancashire Sports Partnership:

"We had a huge amount of data regarding sports and physical activity across Lancashire, but didn't have the technical expertise in-house to view it or make sense of it. Spatial Consultants Ltd. managed to interpret the data and develop a series of maps that will provide our partnership with valuable insight into sports participation and facilities. With our new maps my team and our partners will be able to make informed decisions on developing sport across our county. Spatial Consultants Ltd. worked quickly and professionally to get their heads round our complex data and working with Sport England at a national level were able to represent our local data in an efficient way. Our restricted budget for the project could have caused problems, but Spatial Consultants use of innovative open source maps meant it kept the cost down whilst maintaining a high quality of product. An excellent service."

James Ventham
Marketing & Information Manager
Lancashire Sport Partnership

For more information or to discuss sports mapping, please get in touch with:

Graham Morgan
Spatial Consultants Ltd
Mob 07717 539412
gmorgan@spatialconsultants.com



Tel 0845 680 9845

<http://www.spatialconsultants.com>